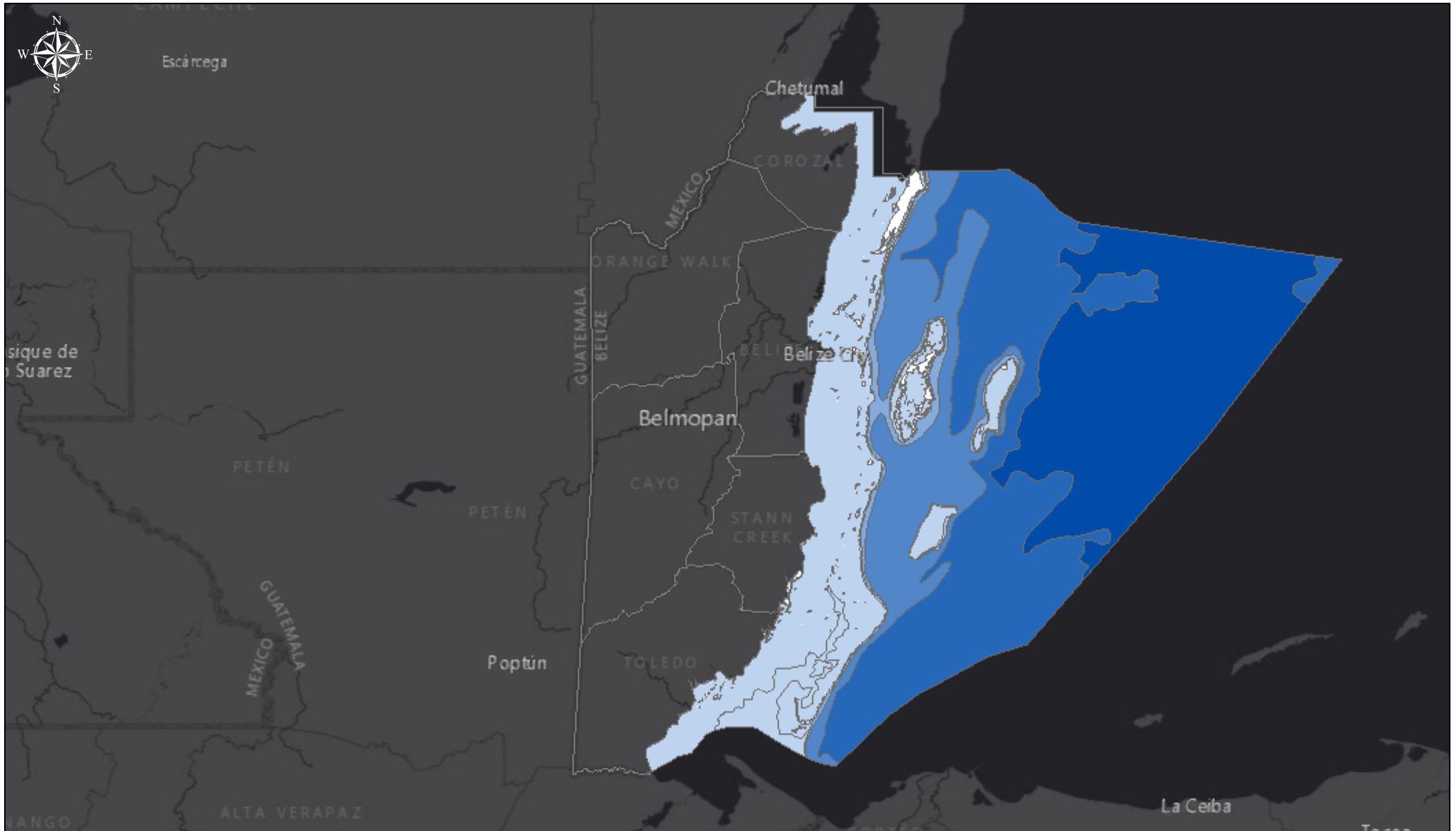


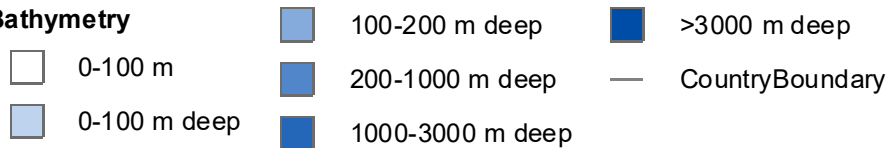


# Belize National Spatial Data Infrastructure

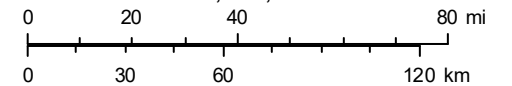


5/4/2019, 5:48:25 PM (Sources: MNR; Author: Sylvia, Spatial Data Dept )

## Bathymetry



1:2,311,162



Esri, HERE, Garmin, (c) OpenStreetMap contributors, and the GIS user community  
BNSDI Key Stakeholders