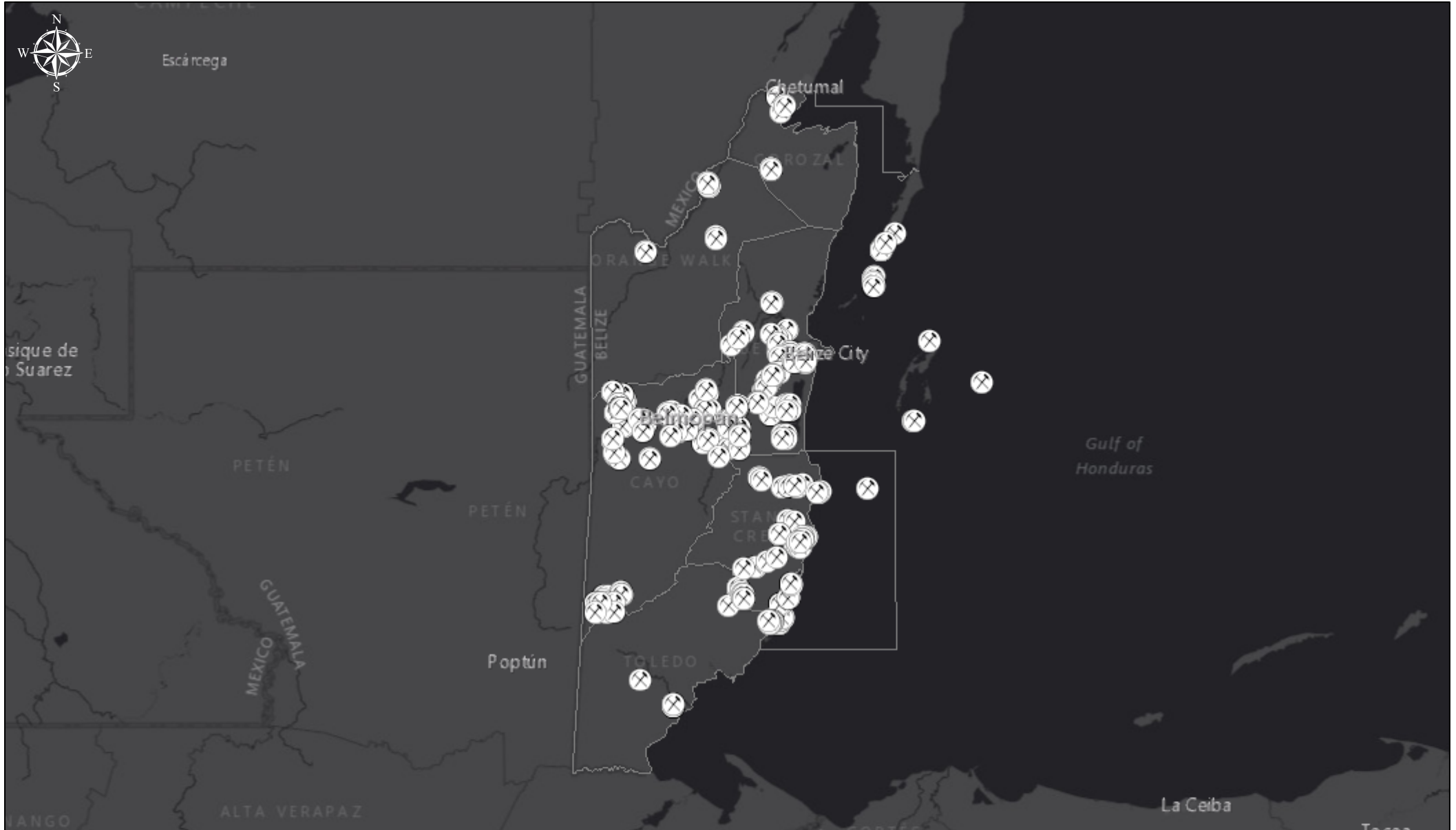




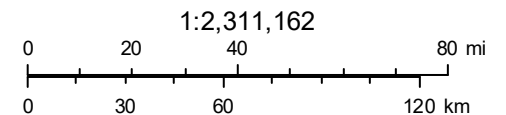


Belize National Spatial Data Infrastructure



5/4/2019, 5:44:11 PM (Sources: MNR; Author: Sylvia, Spatial Data Dept)

-  Mining Extraction Points
-  Country Boundary



Esri, HERE, Garmin, (c) OpenStreetMap contributors, and the GIS user community
Land Information Center
BNSDI Key Stakeholders